
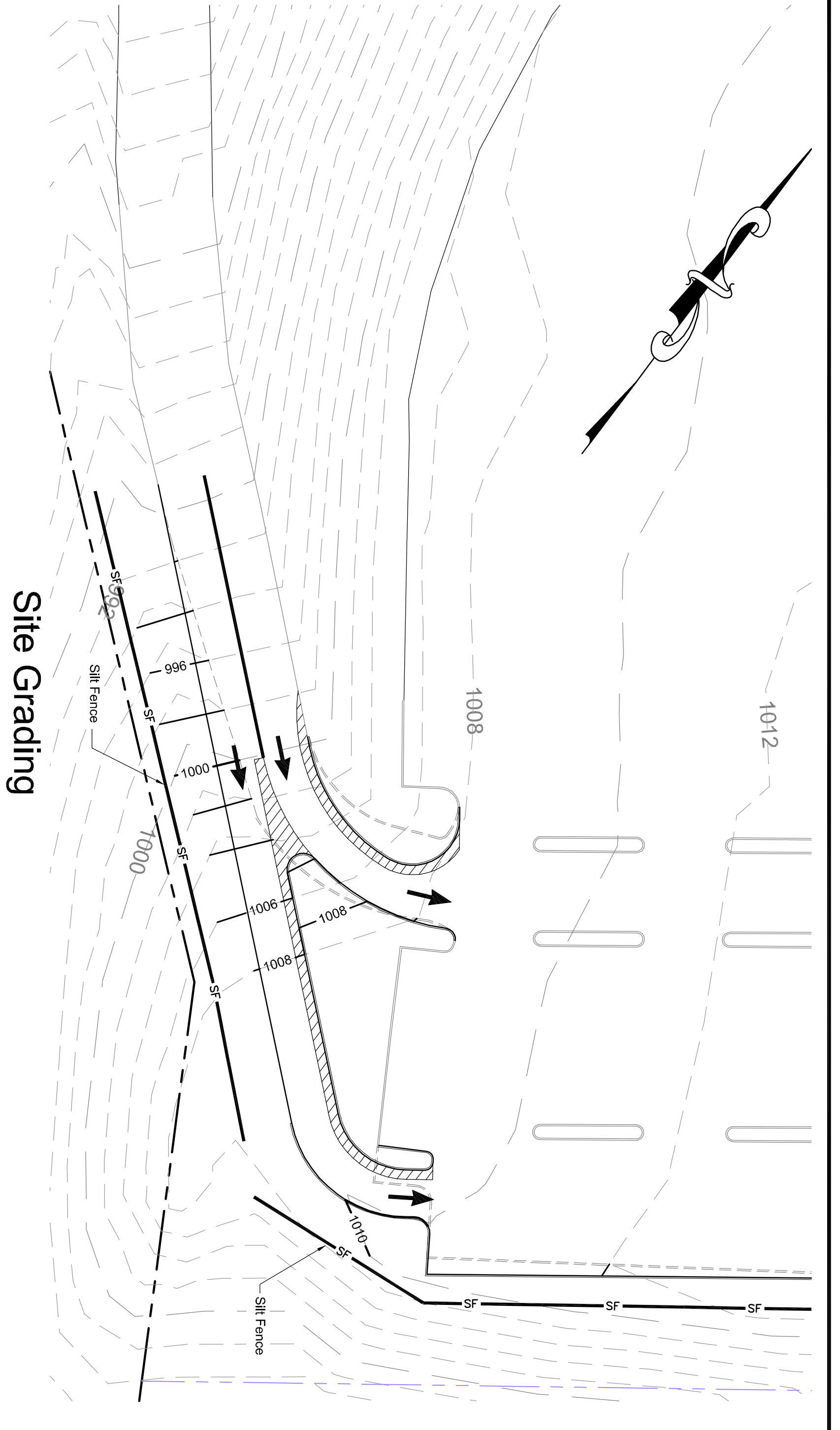
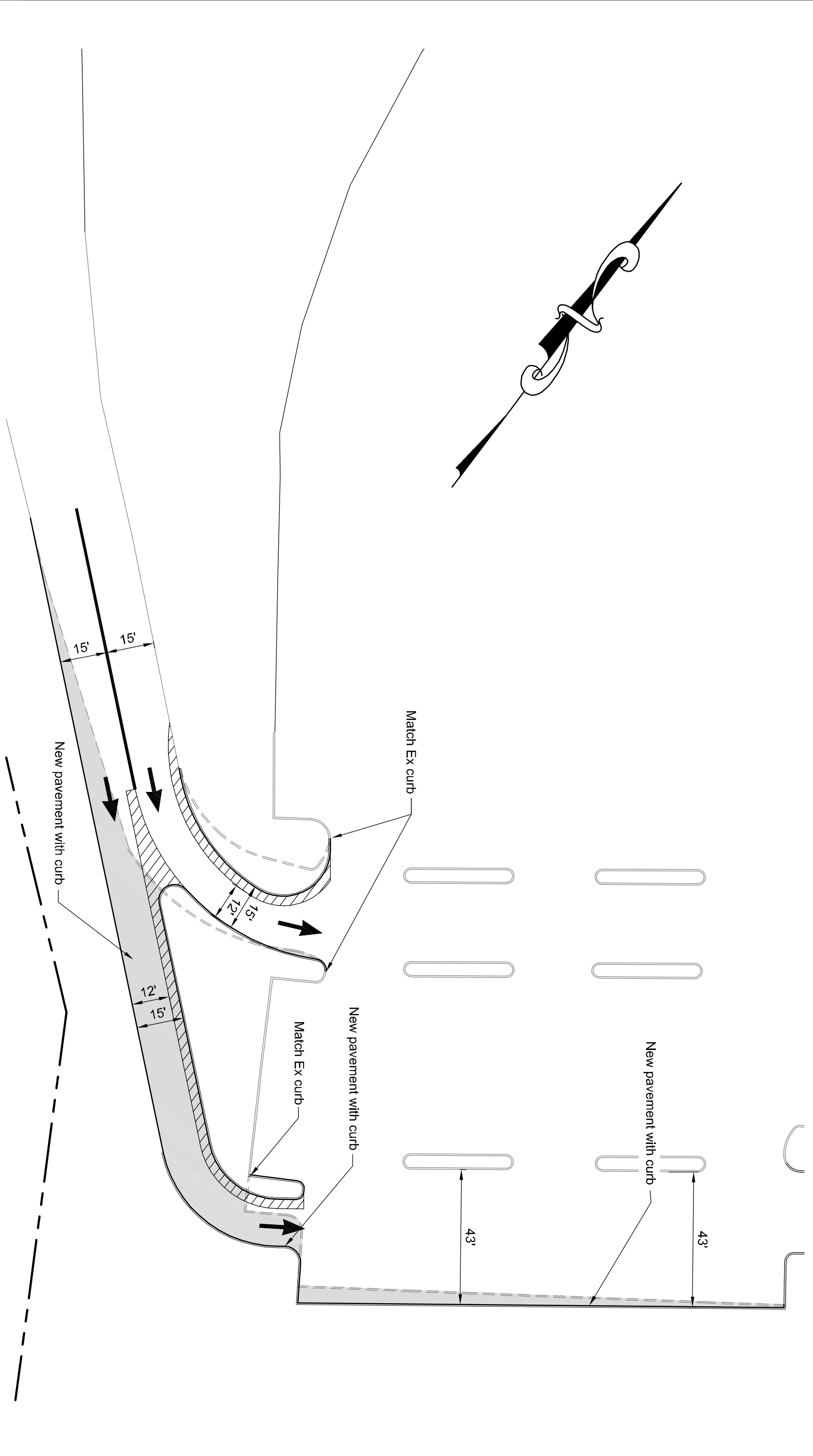
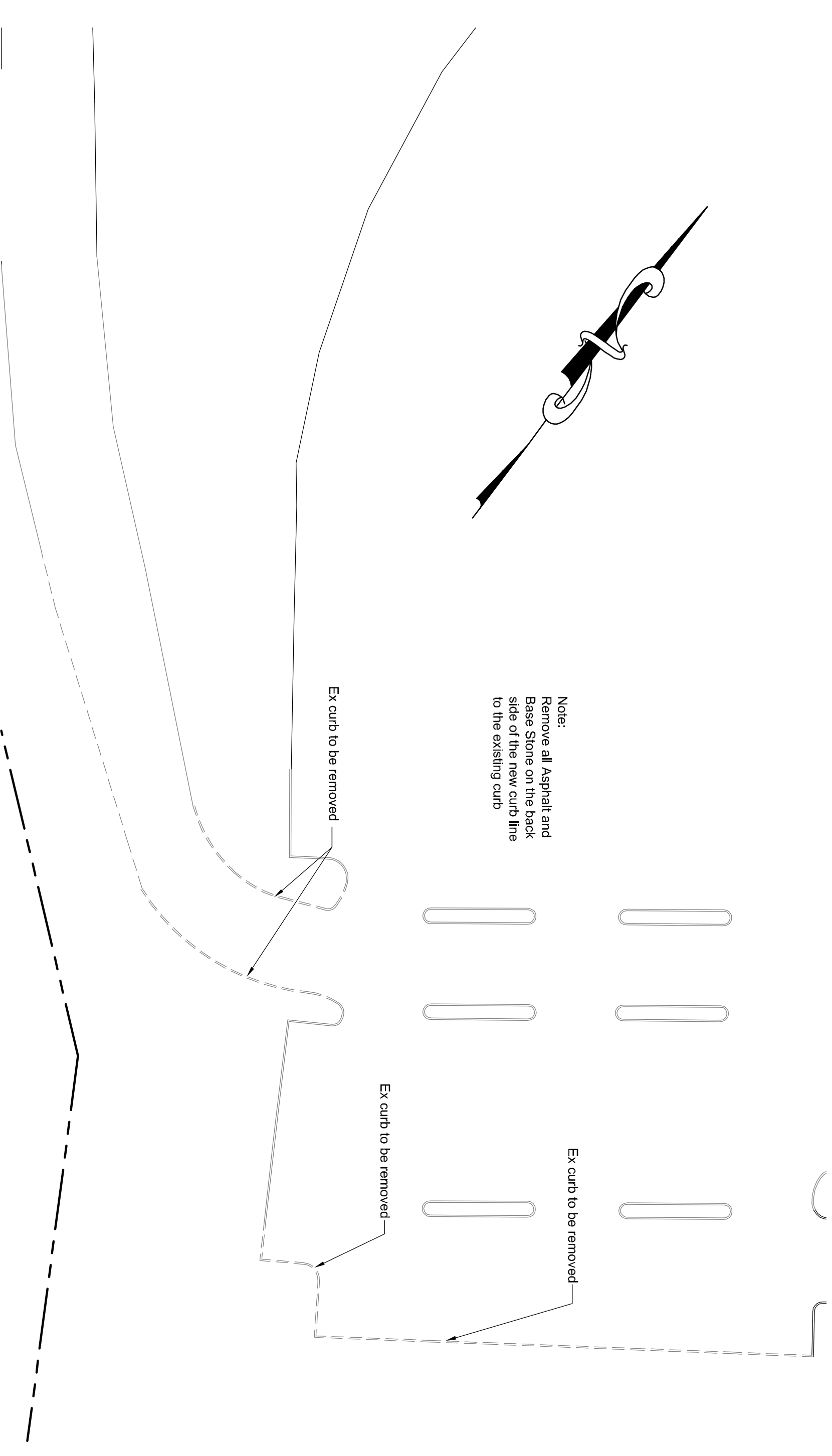
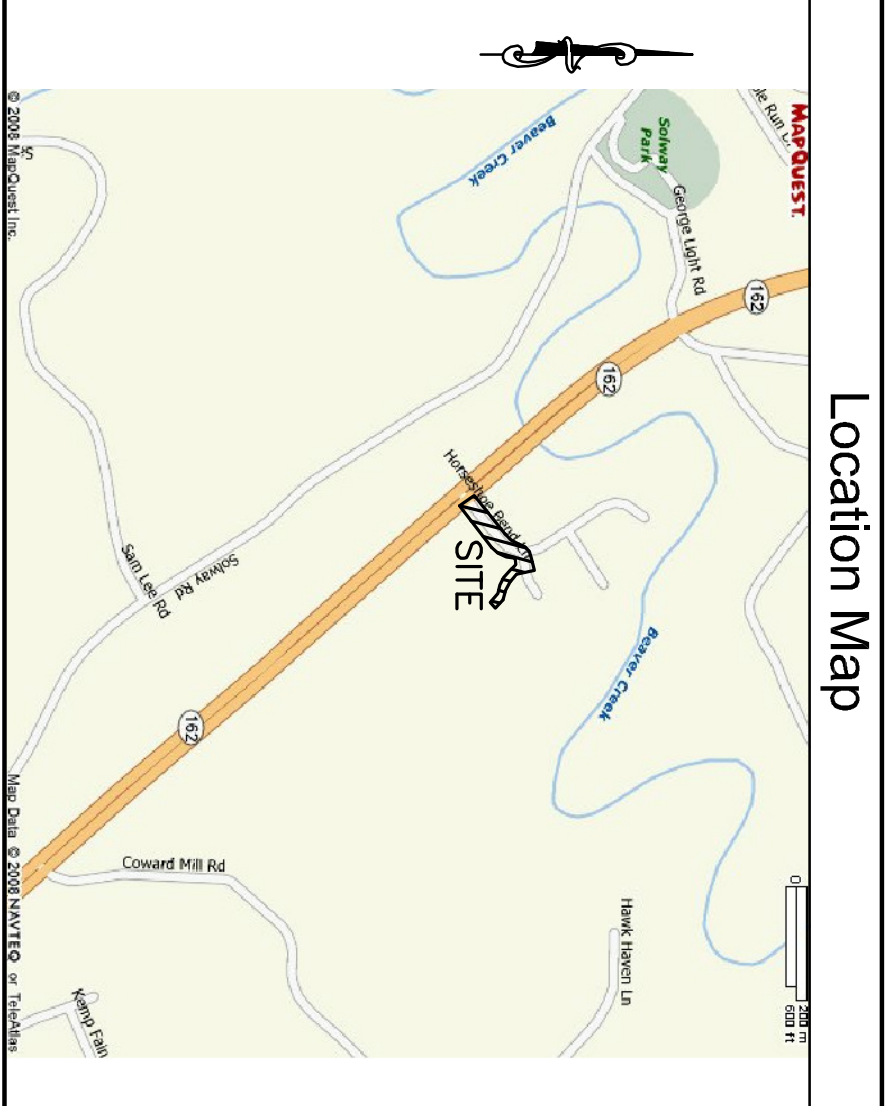


Legend	
SS	Existing Sanitary Main
SM	Existing Sanitary Manhole
GM	Existing Gas Main
GV	Existing Gas Valve
ULF	Existing Underground Fiber Optic Line
ULE	Existing Underground Electric Line
UTL	Existing Underground Telephone Line
OL	Existing Overhead Line
OP	Existing Power Pole
OLP	Existing Light Pole
BL	Benchmark
PL	Property Line
FL	Existing Fence
BL	Existing Building Edge
NCL	New Curb Line
CCB	Existing Catch Basin
CRD	Existing Creek Or Ditch
CRW	Existing Retainwall
SL	Existing Storm Line
WL	Existing Water Line
WV	Existing Water Valve
WM	Existing Water Meter
FH	Existing Fire Hydrant

General Notes

- The contractor is specifically cautioned that the location and/or elevation of existing utilities as shown on these plans is based on records and where possible measurements taken in the field. This information is not to be relied upon as being exact or complete. The contractor must call Tennessee one call and any utility that does not have a record of the utility. It shall be the responsibility of the contractor to locate all existing utilities which conflict with the proposed improvements shown on the plans.
- Owner: Faith Promise Church
10740 Faith Promise Lane
Knoxville, TN 37931
(865) 251-2590
- Engineer: Land Development Solutions
310 Simmons Road, Suite K
Knoxville, TN 37922
(865) 671-2281
- Property is located in Knox County and is Zoned BP & TO.
- Lot acreage = 60.7 acres.



No.	Date	Revision

Drawing Description:
Faith Promise Church Driveway Site Layout Plan

Drawn By	MSS
Checked	EJB
Approved	EJB
Job No.	209075
Date	11-10-09

Scale: 1"=30'

C103
Sheet No.

Preliminary Not For Construction

LAND DEVELOPMENT SOLUTIONS
310 SIMMONS RD., SUITE K-KNOXVILLE, TENNESSEE 37922
PH. 865-671-2281

